

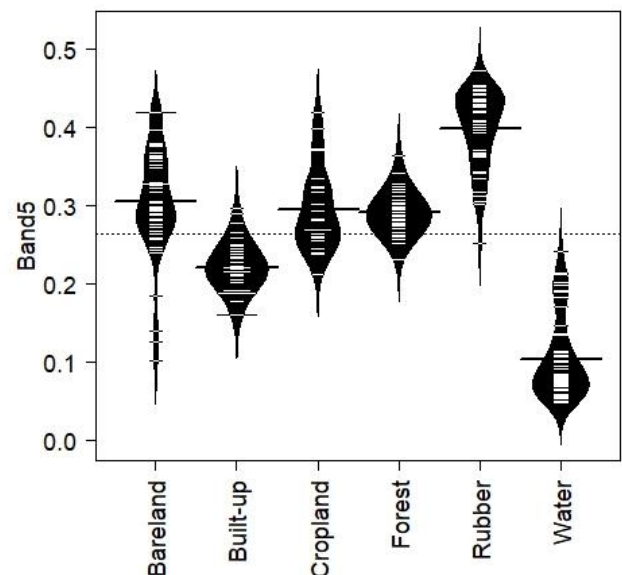
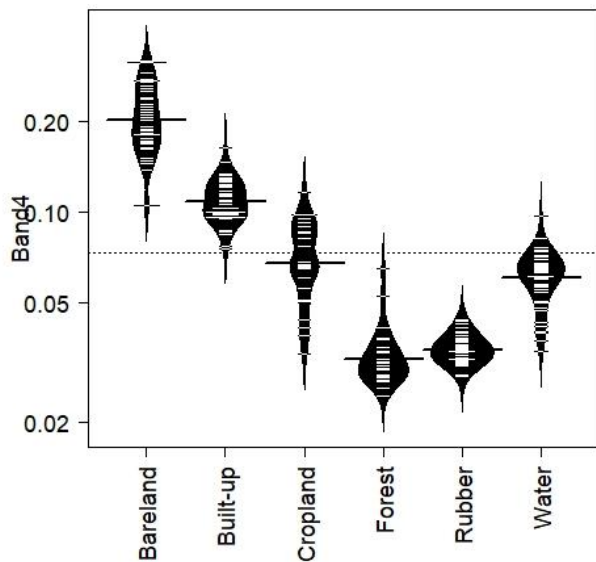
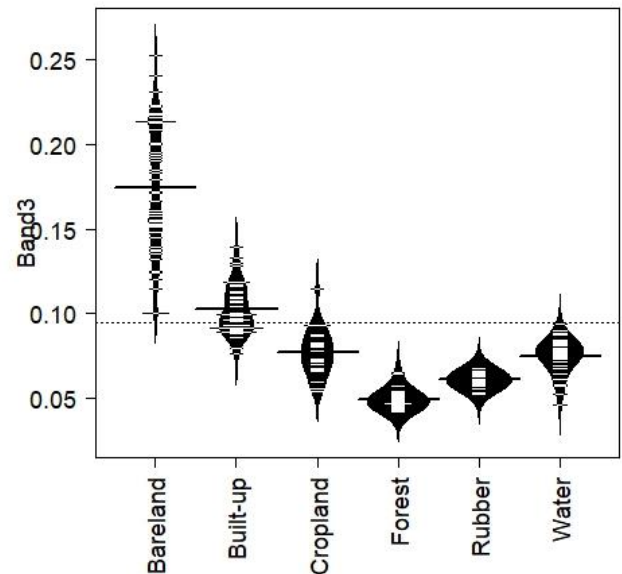
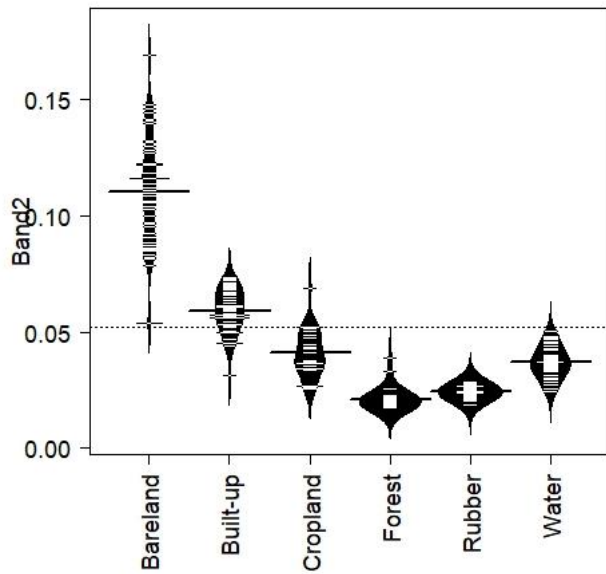
Supplementary Material (SM)

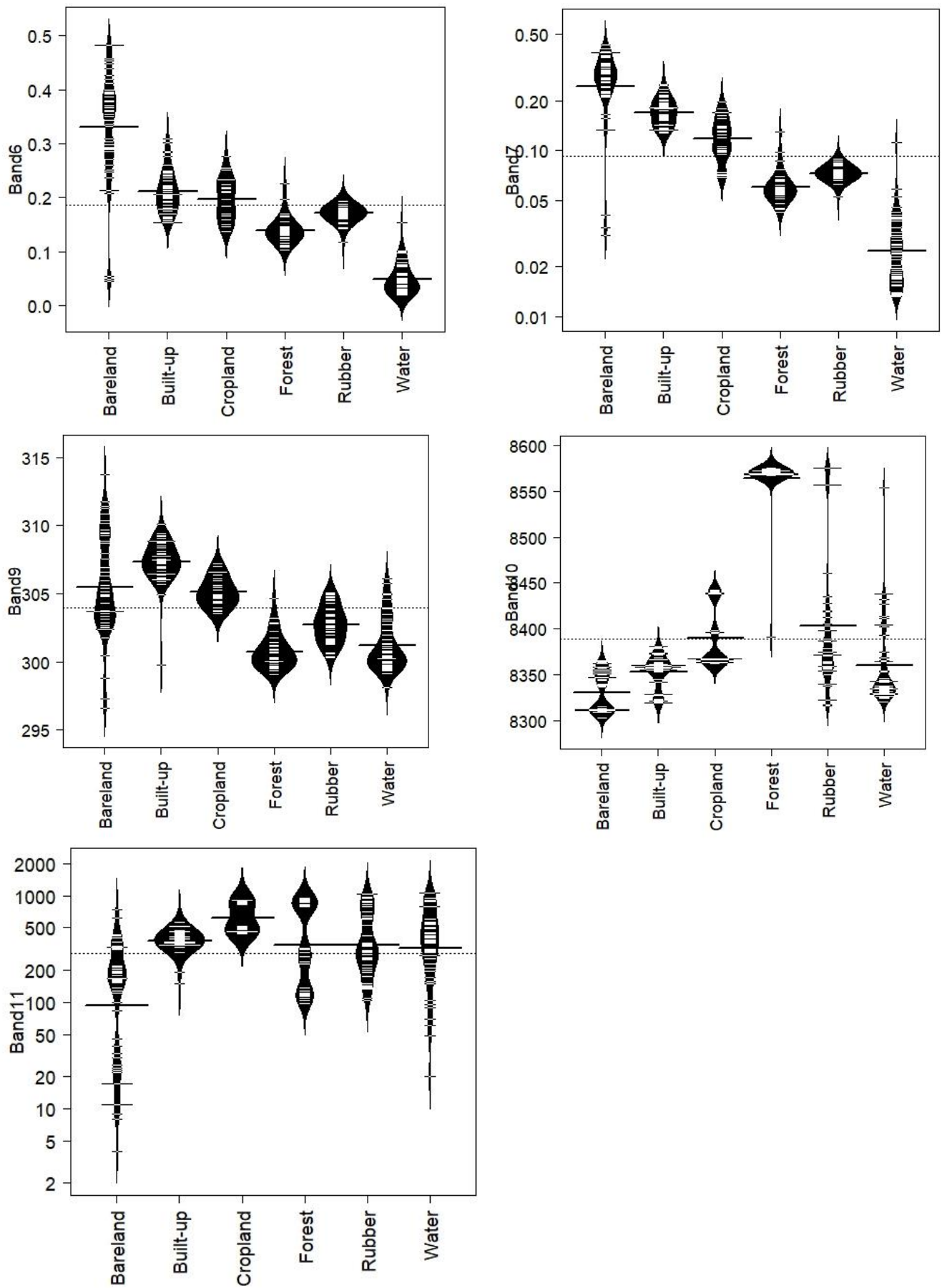
Applying Random Forest and Support Vector Machine for Land-use Classification in Phu Giao District, Vietnam

Trong Dieu Hien Le^{1,*}, Truong Vinh Linh²

¹ Resources & Environmental Management Program, University of Thu Dau Mot, 06 Tran Van On street, Thu Dau Mot City, Binh Duong, Vietnam

² Faculty of Information Technology, Industrial University of Ho Chi Minh City, 12 Nguyen Van Bao street, Go Vap District, Ho Chi Minh, Vietnam





Supplementary Figure 1 Variation of waveband values across land use types.